





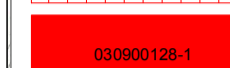


Map 17: Woodland Grant Scheme areas, 2015

-  Rothiemurchus Estate boundary
-  WGS scheme areas with contract number
-  Areas where 1st instalment paid
-  Areas where 1st & second instalment paid
-  Areas where 1st, 2nd & 3rd instalments paid, with year of final payment
-  Other land
-  Felling licence areas

